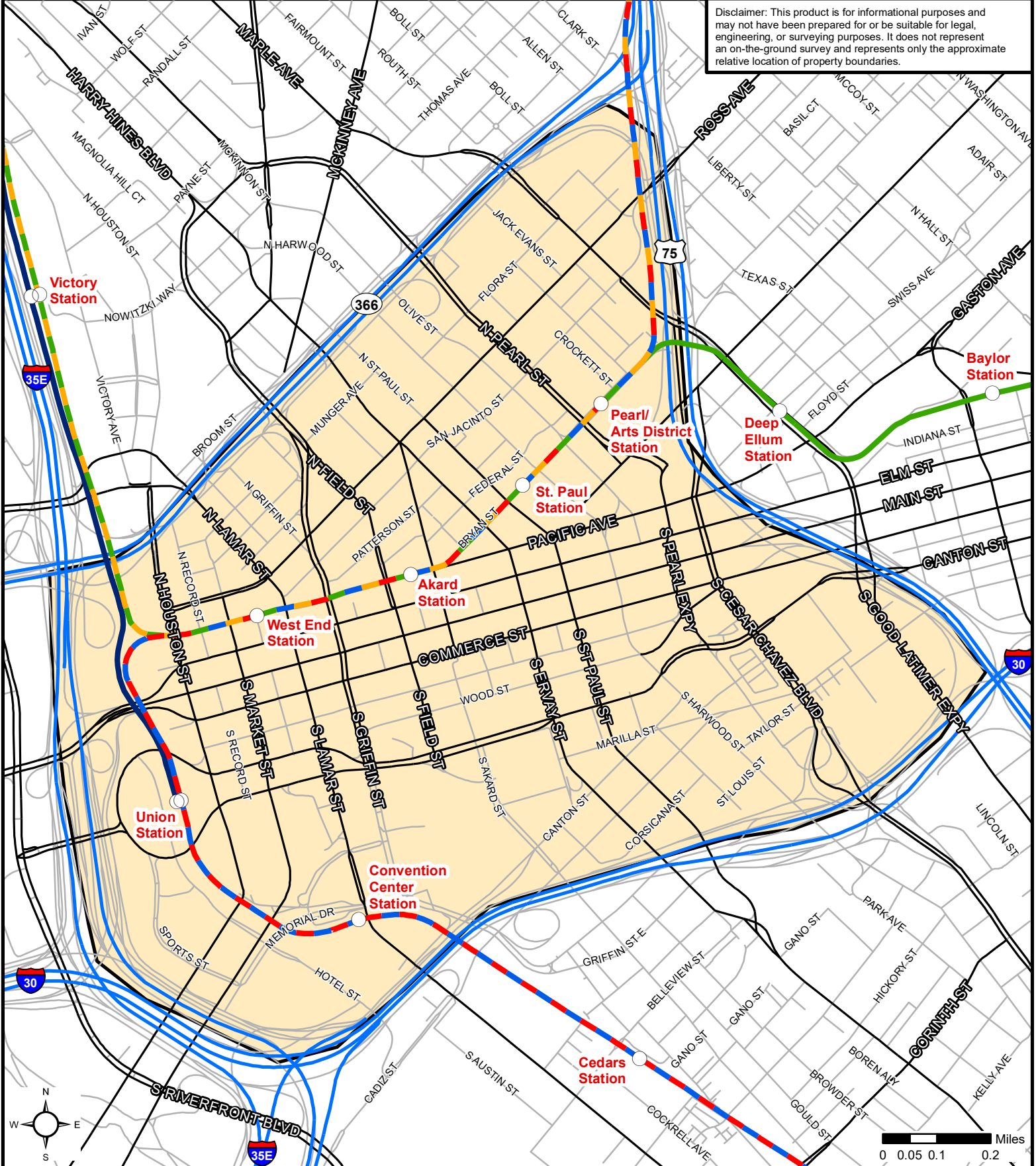









Downtown Improvement District PID Boundaries







Disclaimer: This product is for informational purposes and may not have been prepared for or be suitable for legal, engineering, or surveying purposes. It does not represent an on-the-ground survey and represents only the approximate relative location of property boundaries.



Legend

-  Downtown Improvement District - 2021
-  Tax Parcels - 2021

-  Freeway
-  Tollway
-  Highway
-  Arterial
-  Local Streets

-  Rail Station
-  DART Red Line
-  DART Blue Line
-  DART Green Line
-  DART Orange Line
-  Commuter Rail